





















LEGEND

- | | | | |
|--|--|---|---|
|  | LOW-DENSITY RESIDENTIAL |  | CHURCH |
|  | MEDIUM-DENSITY RESIDENTIAL |  | MIXED USE |
|  | HIGH-DENSITY RESIDENTIAL |  | BUSINESS PARK |
|  | COMMERCIAL |  | INDUSTRIAL/MANUFACTURING/TRANSPORTATION/
UTILITIES/WAREHOUSE |
|  | OFFICE/RESEARCH & DEVELOP. |  | PARK/OPEN SPACE/GOLF COURSE/CEMETRY |
|  | EDUCATIONAL FACILITIES |  | FOREST PRESERVE |
|  | COMMUNITY FACILITIES/
OTHER INSTITUTIONAL | | |

ADDITIONAL SOUTHWEST COMMUNITY LEGEND

- | | |
|---|---|
|  | 1.75 UNITS PER ACRE MAX. |
|  | 2 UNITS PER ACRE MAX. |
|  | MIXED USE COMMERCIAL |
|  | RETAIL/OFFICE |
|  | HIGH-DENSITY RESIDENTIAL
15 UNITS PER ACRE MAX. |
|  | MEDIUM-DENSITY RESIDENTIAL
8 UNITS PER ACRE MAX. |
|  | MIXED-DENSITY RESIDENTIAL |
|  | MIXED-DENSITY RESIDENTIAL |